





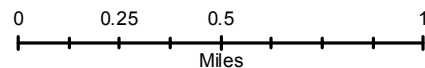



**Walt Whitman HS
2011-2012 Service Area**

-  ES
-  MS
-  HS
-  Parks
-  Ramp
-  Interstate
-  Highway
-  Road
-  Railroad



MCPS - Division of Long-range Planning
August 25, 2011

